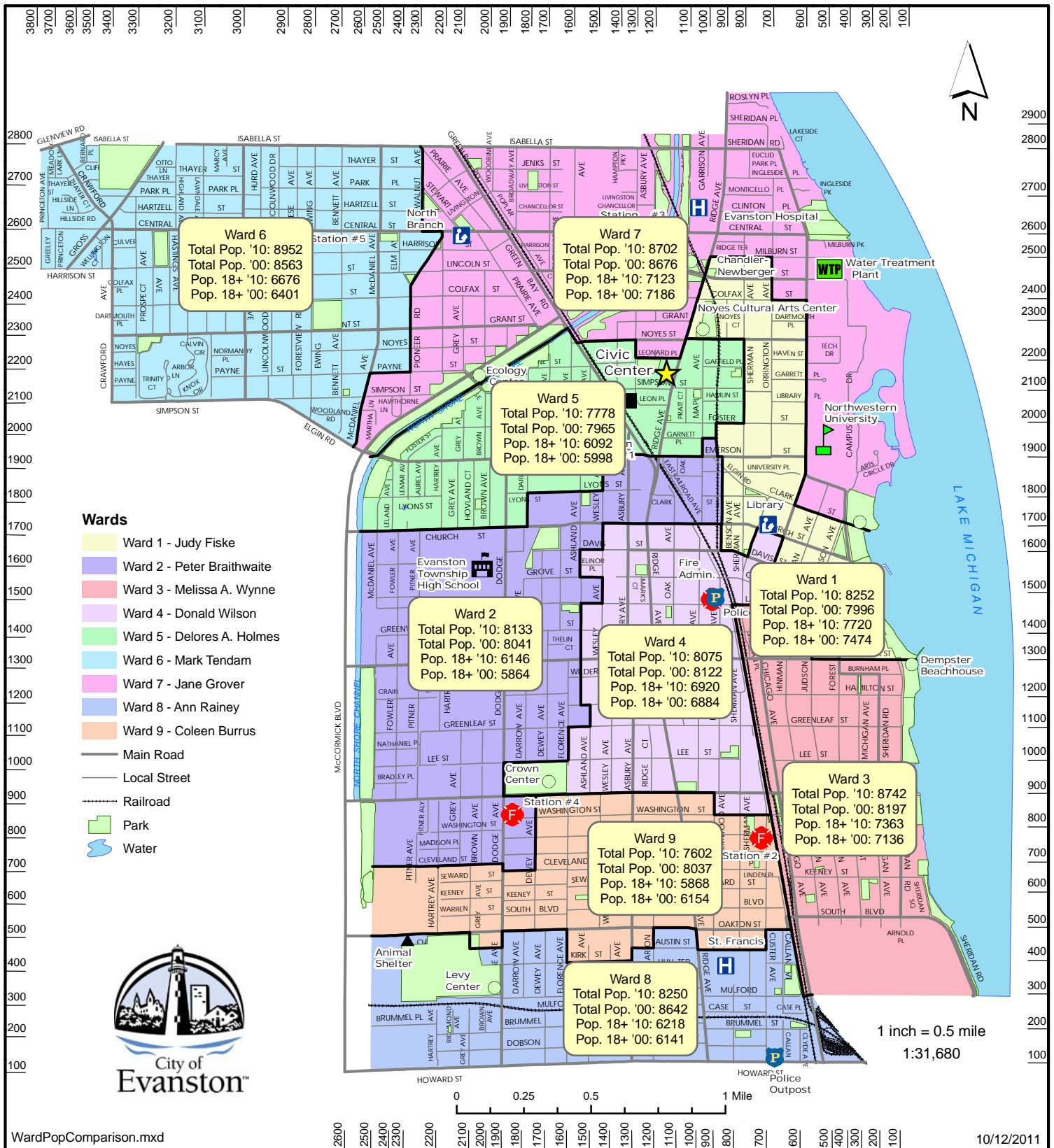


Ward Population - 2010 vs. 2000



This map is provided "as is" without warranties of any kind. See www.cityofevanston.org/mapdisclaimers.html for more information.

2010 Census Data & Ward Populations

Presented by Steve Griffin
Director, Community & Economic Development



2000 vs. 2010 Census

2000 Population	2010 Population
74,239	74,486
<u>+ 247</u> population increase	

- Population shifts with the City identified a 0.33% increase in total population.
- The amount of census blocks has grown from 777 blocks to 1,504 blocks, due primarily to block boundaries at alleys not only streets.

Ward Population Map

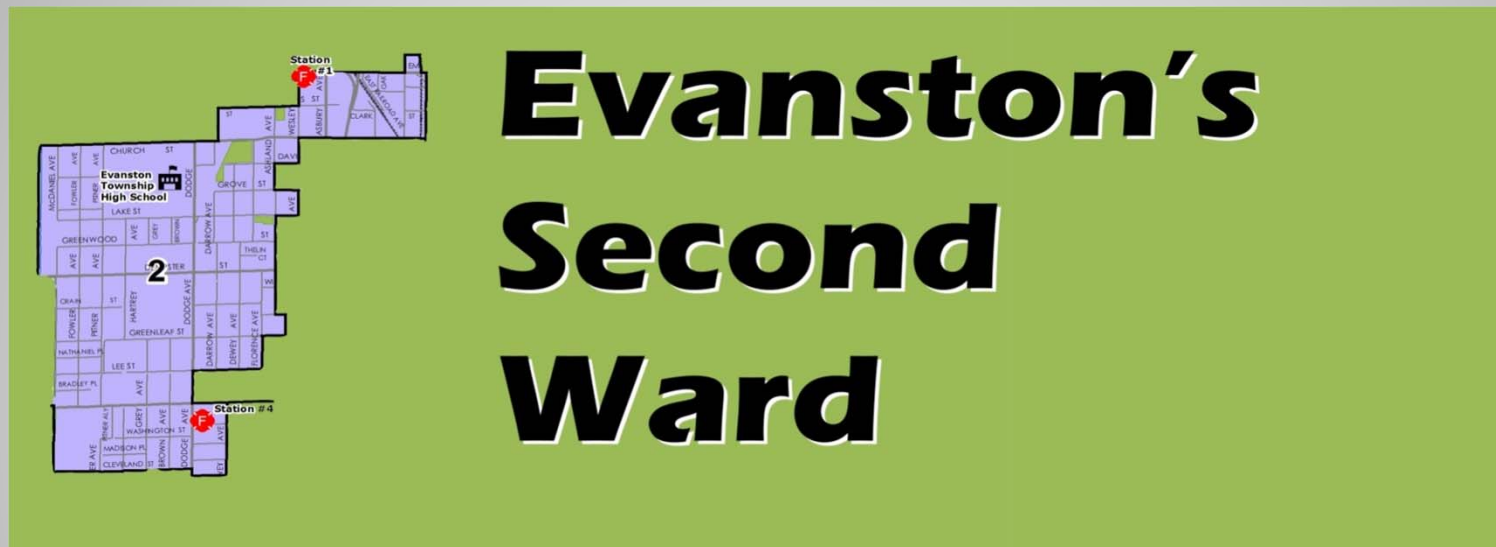
Ward 1 Demographic 2000/2010

	2010	2000	Shift	Shift %
Total Pop.	8,252	7,996	+256	3.2%
Pop 18+	7,720	7,474	+246	3.3%



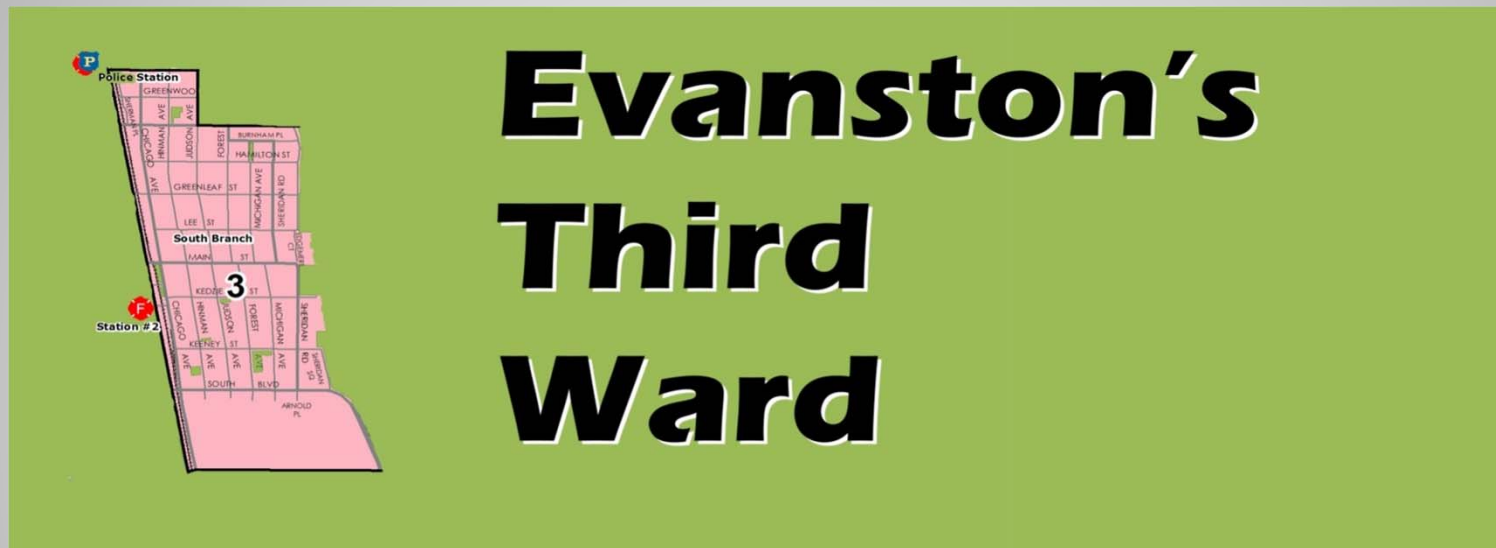
Ward 2 Demographic 2000/2010

	2010	2000	Shift	Shift %
Total Pop.	8,133	8,041	+92	1.1%
Pop 18+	6,146	5,864	+282	4.8%



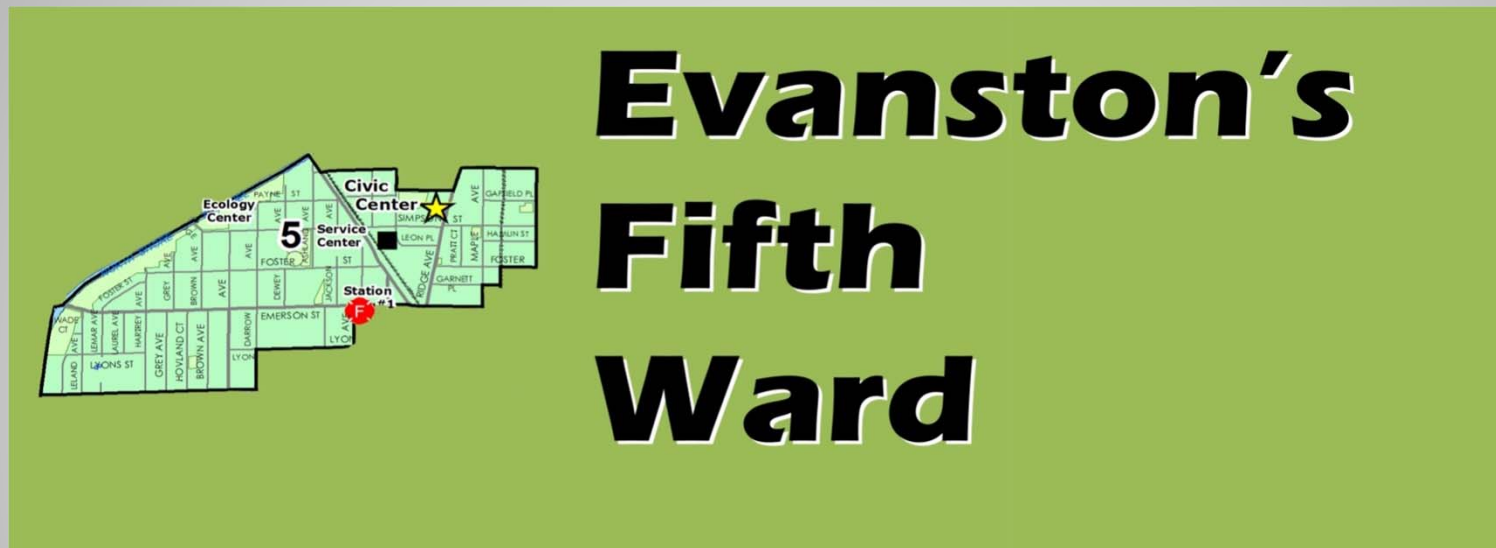
Ward 3 Demographic 2000/2010

	2010	2000	Shift	Shift %
Total Pop.	8,742	8,197	+545	6.6%
Pop 18+	7,363	7,136	+227	3.2%



Ward 5 Demographic 2000/2010

	2010	2000	Shift	Shift %
Total Pop.	7,778	7,965	-187	-2.3%
Pop 18+	6,092	5,998	+94	1.6%



Evanston's Fifth Ward

Ward 6 Demographic 2000/2010

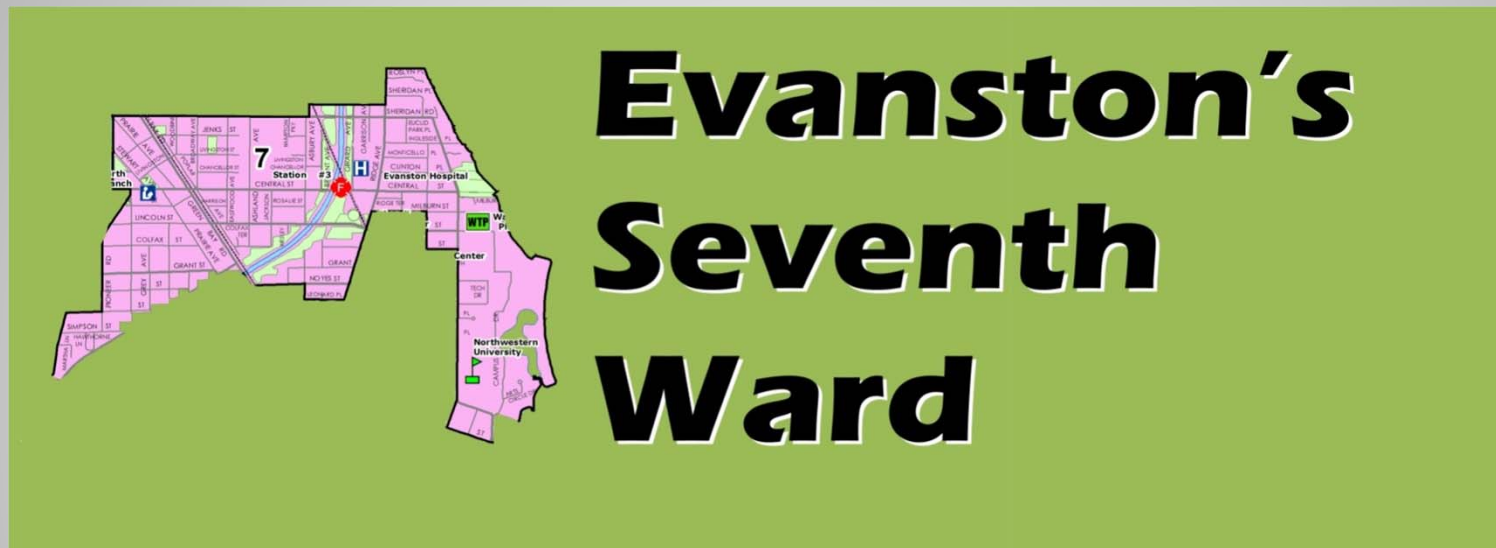
	2010	2000	Shift	Shift %
Total Pop.	8,952	8,563	+389	4.5%
Pop 18+	6,676	6,401	+275	4.3%



Evanston's Sixth Ward

Ward 7 Demographic 2000/2010

	2010	2000	Shift	Shift %
Total Pop.	8,702	8,676	+26	0.3%
Pop 18+	7,123	7,186	-63	-0.9%



Ward 8 Demographic 2000/2010

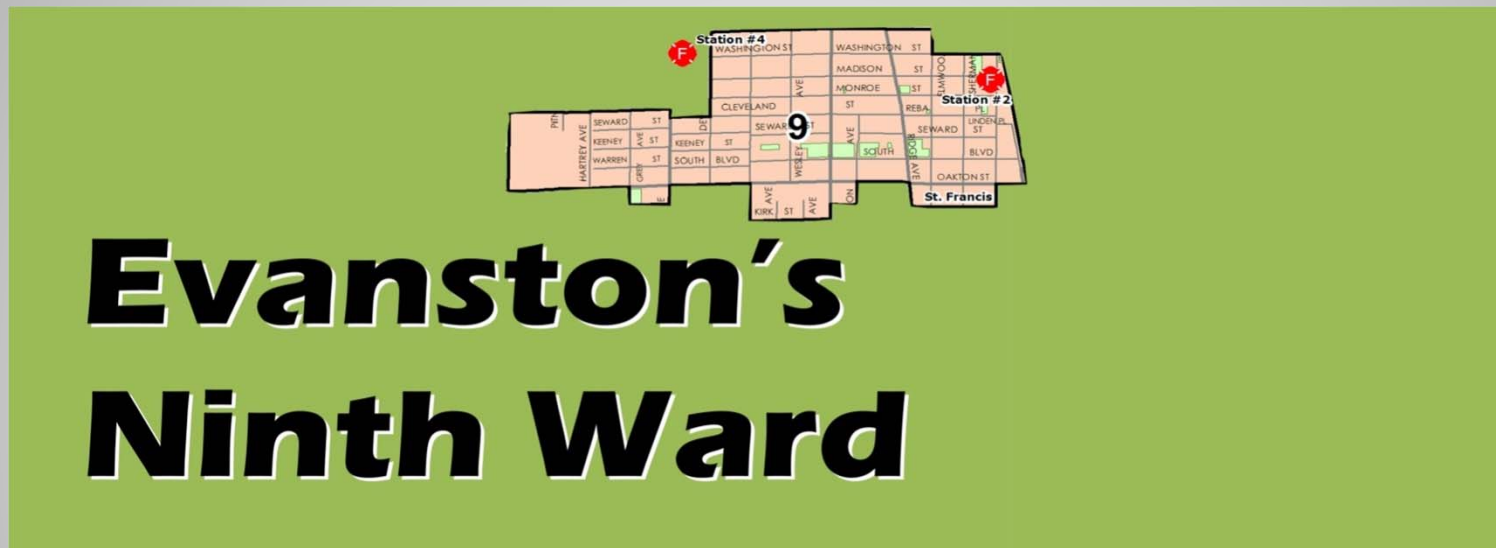
	2010	2000	Shift	Shift %
Total Pop.	8,250	8,642	-392	-4.5%
Pop 18+	6,218	6,141	77	1.3%



Evanston's Eighth Ward

Ward 9 Demographic 2000/2010

	2010	2000	Shift	Shift %
Total Pop.	7,602	8,037	-435	-5.4%
Pop 18+	5,868	6,154	-286	-4.6%



Evanston's Ninth Ward

Redistricting of Wards

- Due to only an 0.33% increase in population, there is no mandatory requirement to redistrict.
- No case law or statute addresses timeline for discretionary redistricting.
- In 2003, City Council approved Ordinance 103-O-03, which approved a ward map for all 9 wards in the City.

Principles for Redistricting

1970 Illinois Constitution requires:

- a) One Person, one vote;
- b) Fairness to minority groups;
- c) Compactness of districts;
- d) Contiguity;
- e) Fairness to political parties

(not applicable to non-partisan municipal elections in Evanston.)

Timeframes

- Municipal Code requires mandatory redistricting be completed “not less than 30 days before the first day set by the general election law for the filing of candidate petitions for the next succeeding election for city officers.” *65 ILCS 5/3.1-20-25b*
- The City Attorney recommends the adoption of a map ordinance establishing a new ward map no later than **August 1, 2012**.

City of Evanston GIS Tools

- 2010 census data can be provided for each ward and can include demographic information such as; total housing units (occupied/vacant), race, age cohort, etc.
- Opportunities exist for public access to mapping programs that can be utilized for ward redistricting.

Questions????

